

Secretaria de Meio Ambiente e Desenvolvimento Sustentável - SEMAD

Centro de Informações Meteorológicas e Hidrológicas do Estado de Goiás - CIMEHGO

Sala de Situação de Monitoramento de Riscos e Desastres Naturais

Visite: <https://www.meioambiente.go.gov.br/cimehgo> ou <https://www.cimehgo.meioambiente.go.gov.br/>

 [@cimehgo.semad](https://www.instagram.com/cimehgo.semad)

Boletim nº: 0036

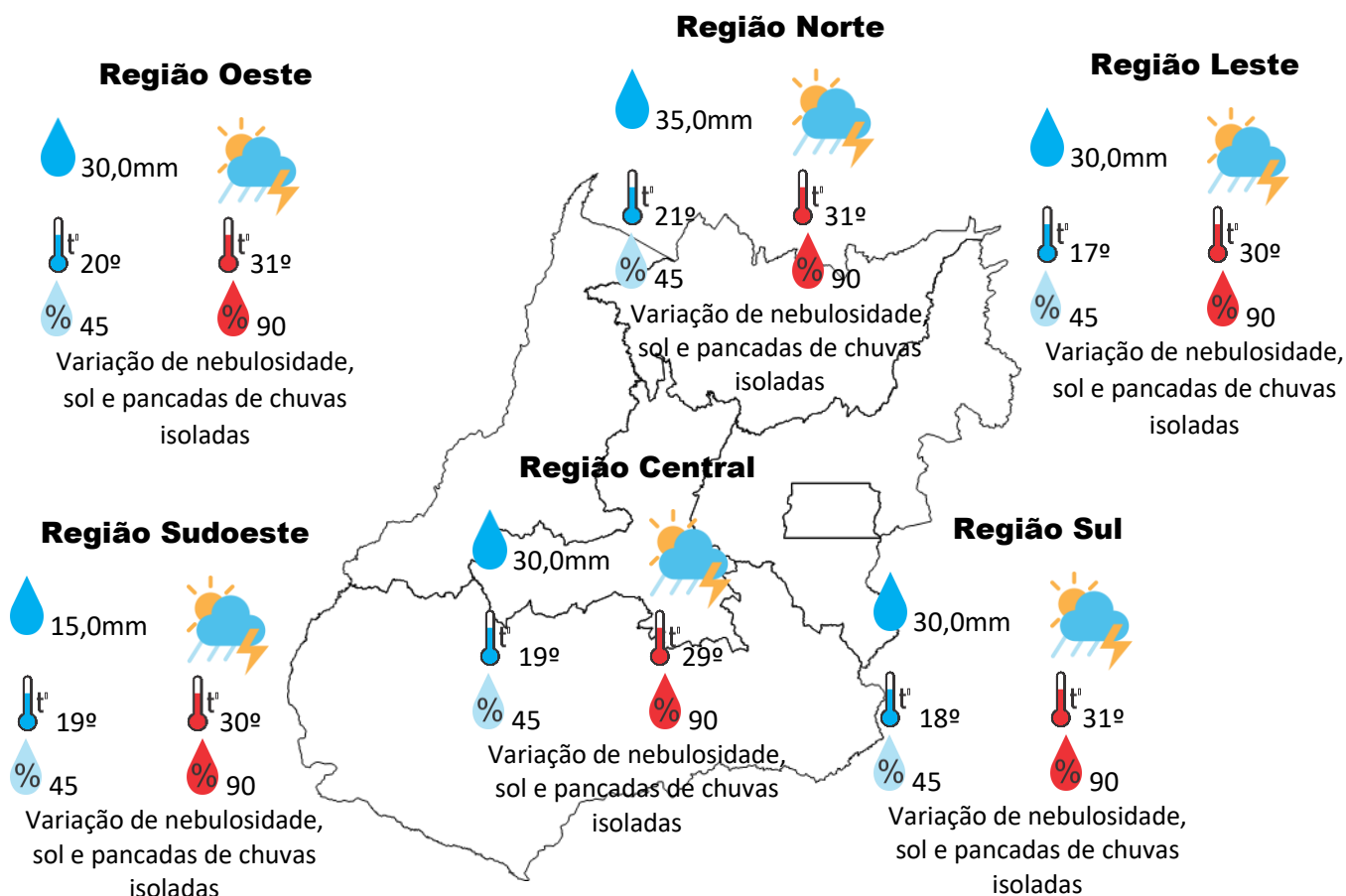
Elaborado na data: 11/02/2022

Previsão para data: 12/03/2022

Informações do Tempo para o Estado

Sábado o corredor de umidade que passa sobre Goiás perde intensidade, mas como temos ainda muita nebulosidade espalhada na atmosfera que combinada com o calor favorece a formação de áreas de instabilidade em várias regiões de Goiás, conseqüentemente teremos pancadas de chuvas isoladas que podem vir acompanhadas de rajadas de vento e raios.

Capital: Variação de nebulosidade, sol com pancadas de chuvas isoladas, temperatura máxima podendo chegar aos 29°C e umidade relativa do ar variando entre 45% a 90%, o nascer do sol será às 06:10hs e o pôr do sol às 18:51hs.



Previsão para alguns municípios:

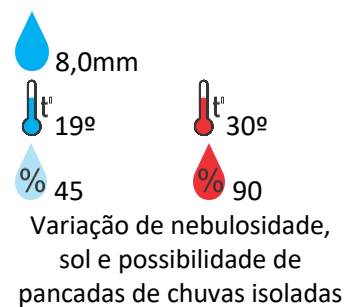
Porangatu



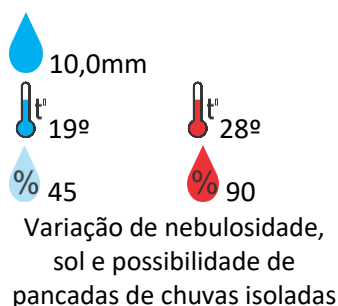
Catalão



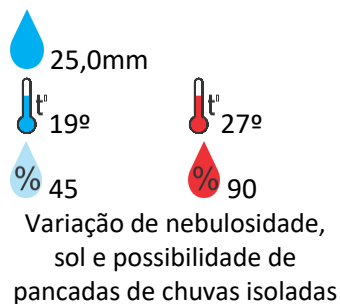
Jataí



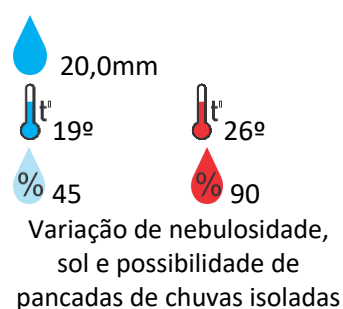
Rio Verde



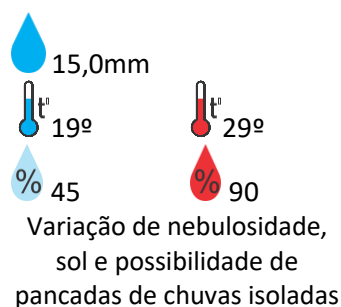
Luziânia



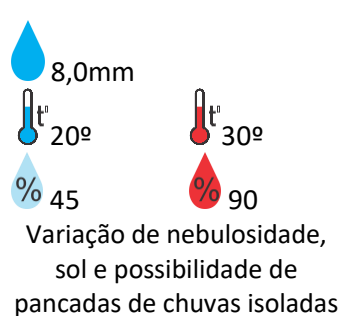
Anápolis



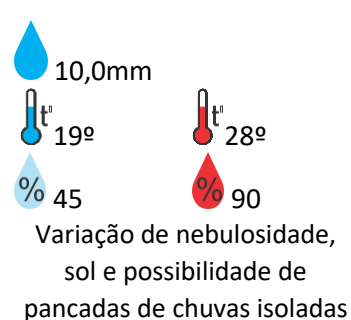
Goiânia



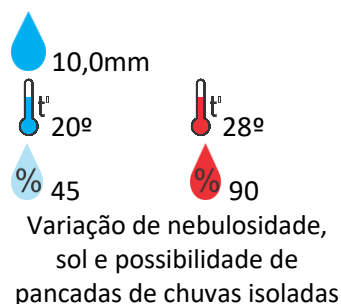
Itumbiara



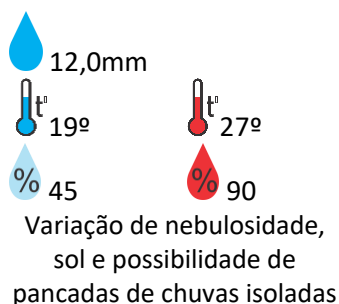
Ouvidor



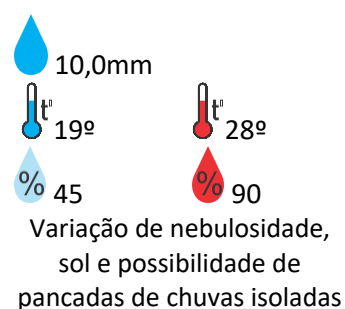
Goiandira



Três Ranchos



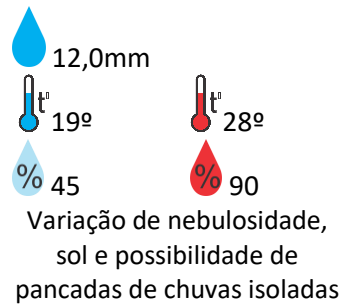
Cumari



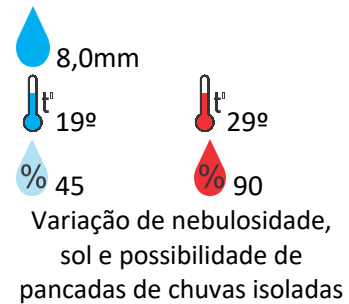
Anhanguera



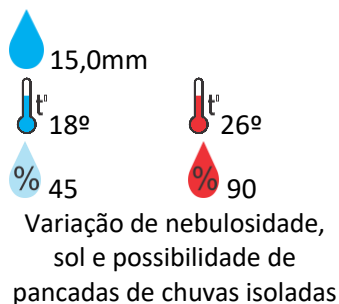
Ipameri



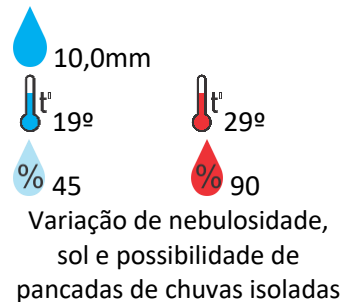
Nova Aurora



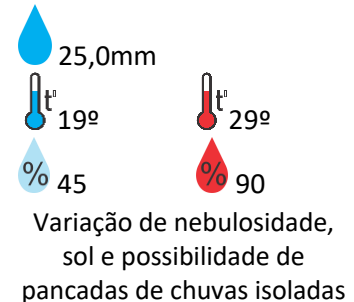
Cristalina



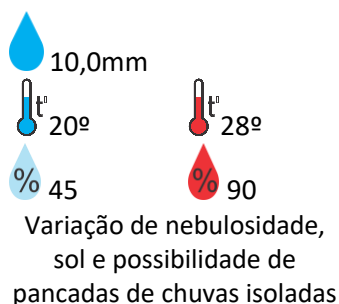
Santa Helena



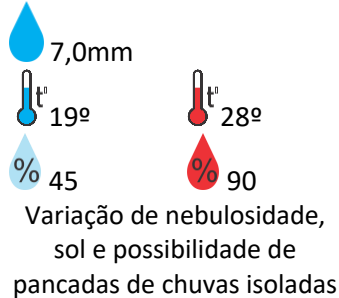
Ceres



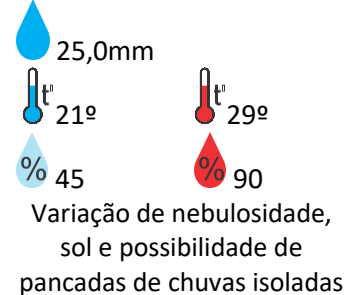
Goiatuba



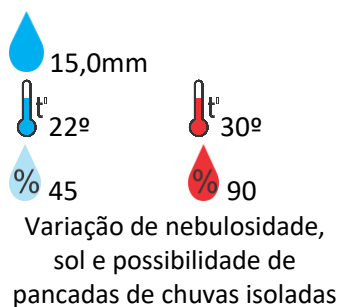
Davinópolis



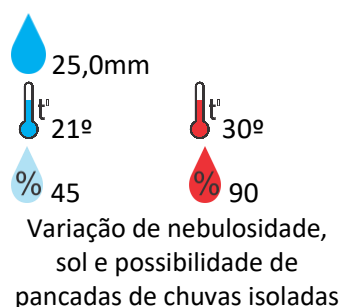
Rubiataba



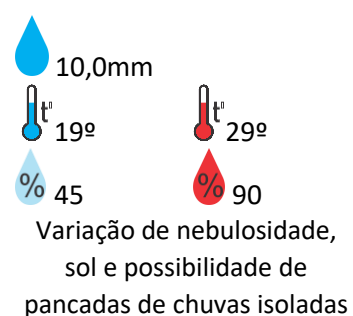
Flores de Goiás



Uruaçu



Pires do Rio



OBS: As informações contidas nesse boletim do tempo levam em consideração dados das variáveis meteorológicas previstas por modelos meteorológicos e análise de imagens de satélite do dia 11/02/2022 às 07:00 horas

Secretaria de Meio Ambiente e Desenvolvimento Sustentável - SEMAD

Centro de Informações Meteorológicas e Hidrológicas do Estado de Goiás - CIMEHGO

Sala de Situação de Monitoramento de Riscos e Desastres Naturais

Visite: <https://www.meioambiente.go.gov.br/cimehgo> ou <https://www.cimehgo.meioambiente.go.gov.br/>

 [@cimehgo.semad](https://www.instagram.com/cimehgo.semad)

Boletim nº: 0036

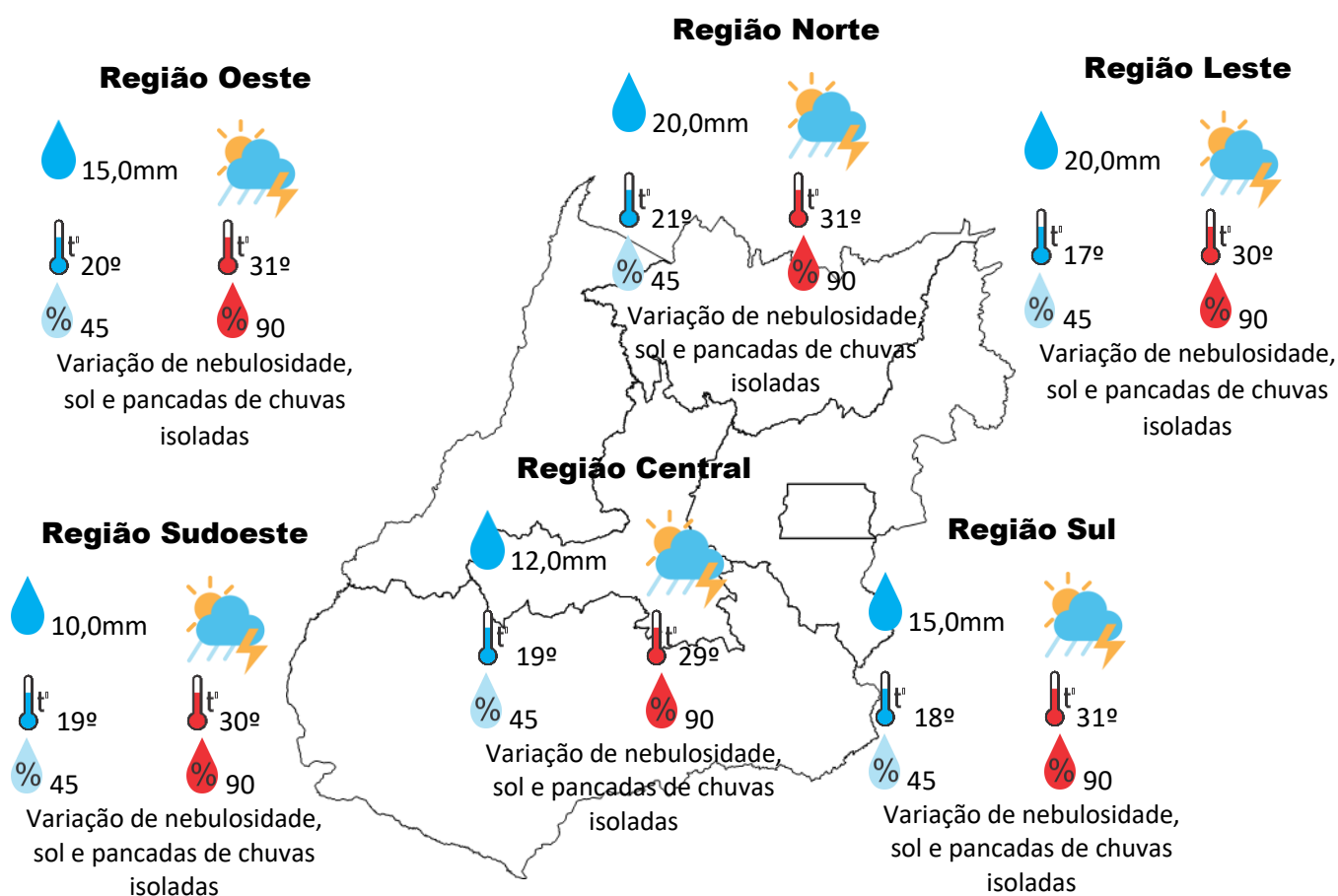
Elaborado na data: 11/02/2022

Previsão para data: 13/03/2022

Informações do Tempo para o Estado

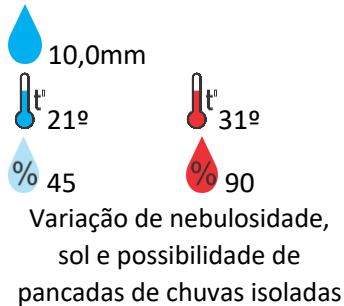
Domingo a combinação calor e umidade favorece a formação de áreas de instabilidade em várias regiões de Goiás, conseqüentemente teremos pancadas de chuvas isoladas que podem vir acompanhadas de rajadas de vento e raios.

Capital: Variação de nebulosidade, sol com pancadas de chuvas isoladas, temperatura máxima podendo chegar aos 29°C e umidade relativa do ar variando entre 45% a 90%, o nascer do sol será às 06:11hs e o pôr do sol às 18:51hs.



Previsão para alguns municípios:

Porangatu



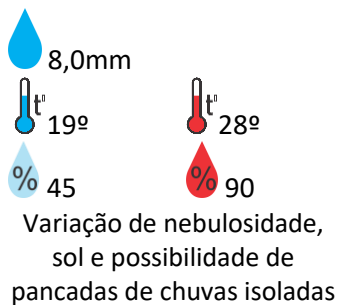
Catalão



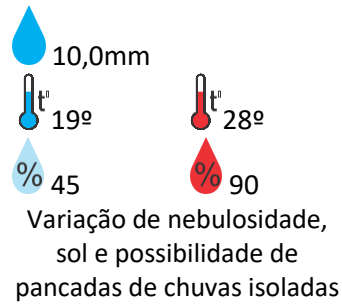
Jataí



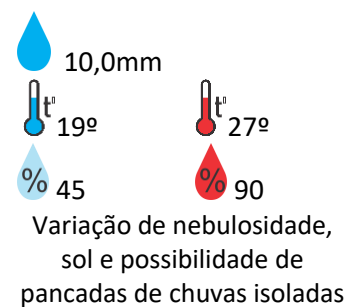
Rio Verde



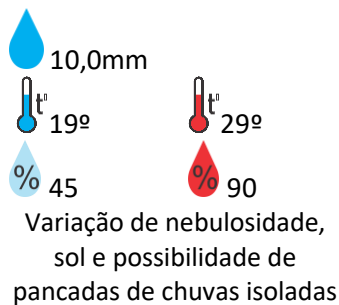
Luziânia



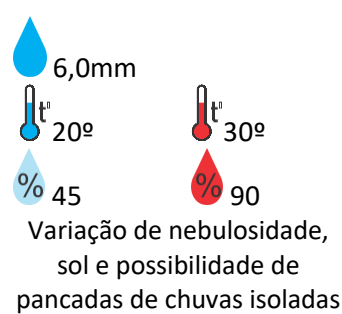
Anápolis



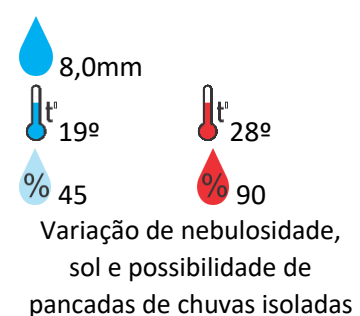
Goiânia



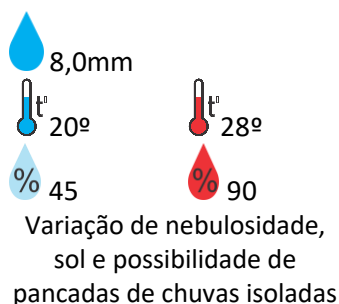
Itumbiara



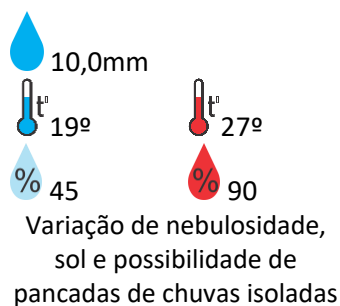
Ouvidor



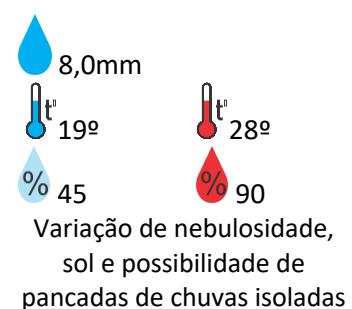
Goiandira



Três Ranchos



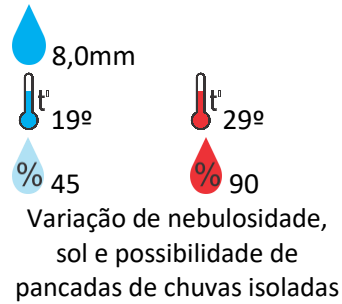
Cumari



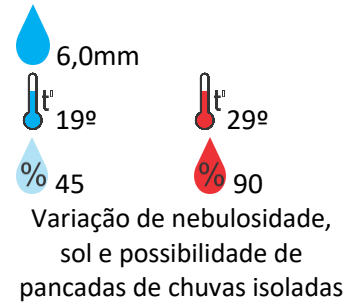
Anhanguera



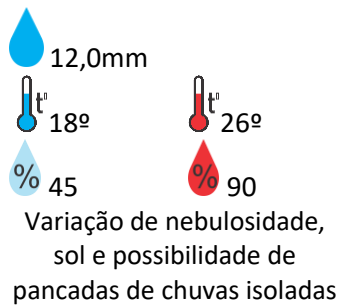
Ipameri



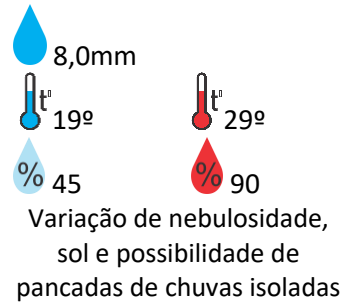
Nova Aurora



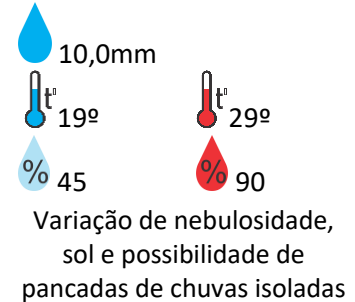
Cristalina



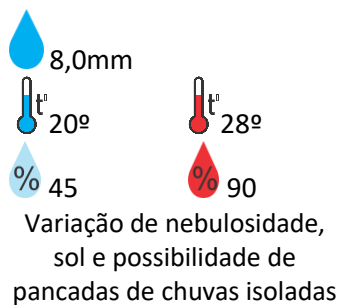
Santa Helena



Ceres



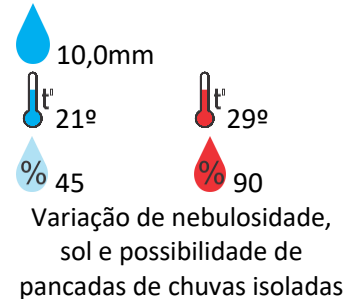
Goiatuba



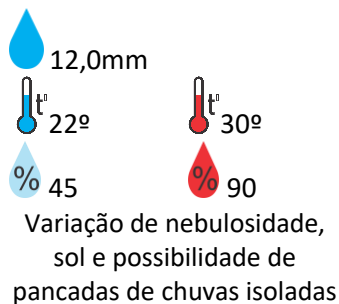
Davinópolis



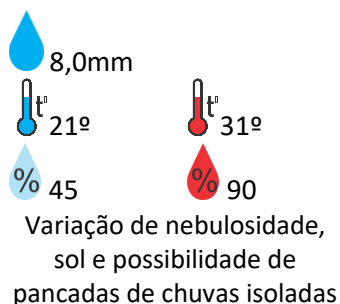
Rubiataba



Flores de Goiás



Cavalcante



Lagoa Santa



OBS: As informações contidas nesse boletim do tempo levam em consideração dados das variáveis meteorológicas previstas por modelos meteorológicos e análise de imagens de satélite do dia 11/02/2022 às 07:00 horas